

# HAROLD

Hinkley Alternative Routes Operating  
Local Diversions

In Partnership with

- Somerset County Council
- Avon & Somerset Police
- Hinkley Point C



# What is the Purpose of this Guide?

- This booklet outlines the key steps for you to follow once HAROLD has been implemented within a Incident Management Area on the C182 Hinkley Road to Cannington.

It is worth noting that the incident could not only be a Road Traffic Collision (RTC), but any incident which results in a temporary road closure from The Main road (C182) from Cannington to the Hinkley Point Sites Only.

- This Booklet will:
  - Explain what HAROLD is and how it works;
  - To show and explain the different incident routes which are in place;
  - Give guidance on what happens once an incident occurs;



**HAROLD main purpose is how to move People not Freight (HGVs)**

# What is HAROLD?

- HAROLD is a multi agency process which sets out how the Traffic Incident Management Plan (TIMP) will be implemented during the construction of Hinkley Point C (HPC) It primarily concerns the movement of People (not Freight) to and from the Hinkley sites.
- There are 5 possible diversion routes depending on the incident location.
- These are the permanent fixed signs on the 5 incident routes:

• **Incident Routes 1** 

**Incident Routes 2** 

• **Incident Routes 3** 

**Incident Routes 4** 

• **Incident Routes 5** 

**Inbound Route** 

- Variable Message Signs (VMS) will indicate which diversion route to take and associated signage.

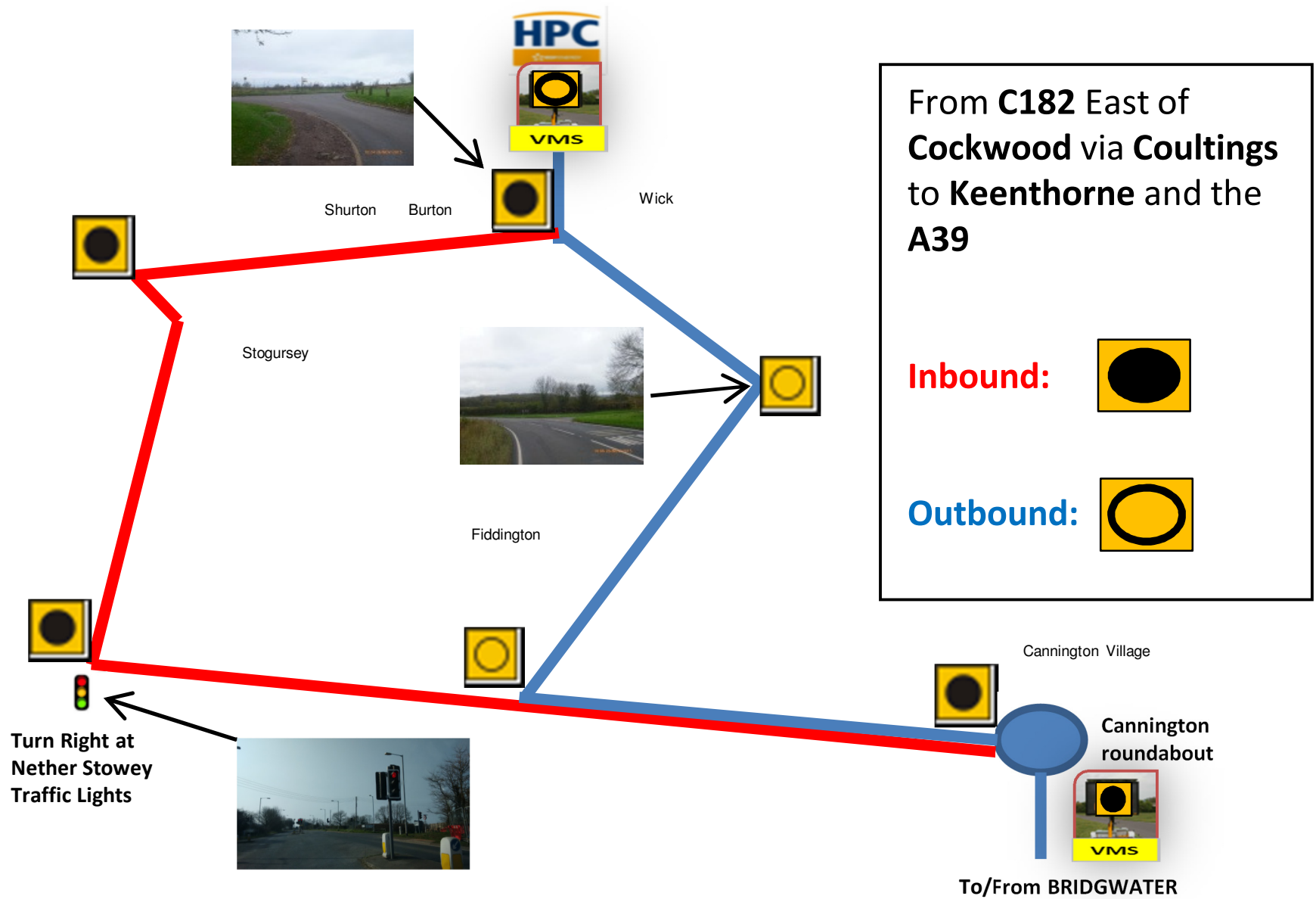
**VMS Signs will be in operation to notify traffic immediately after a road closure to advise of the diversion route which needs to be taken**

# VMS Signs

- Approved permanent diversionary signage will be located on all the agreed 5 routes.
- Two Mobile VMS signs will be activated and in operation immediately after a road closure on the C182 has been implemented:-
- The 1st one will be positioned on the first roundabout at the main site entrance for vehicles leaving all 3 Hinkley sites.
- The 2nd will be positioned on the first A39 Cannington Roundabout, as approaching from Bridgwater.

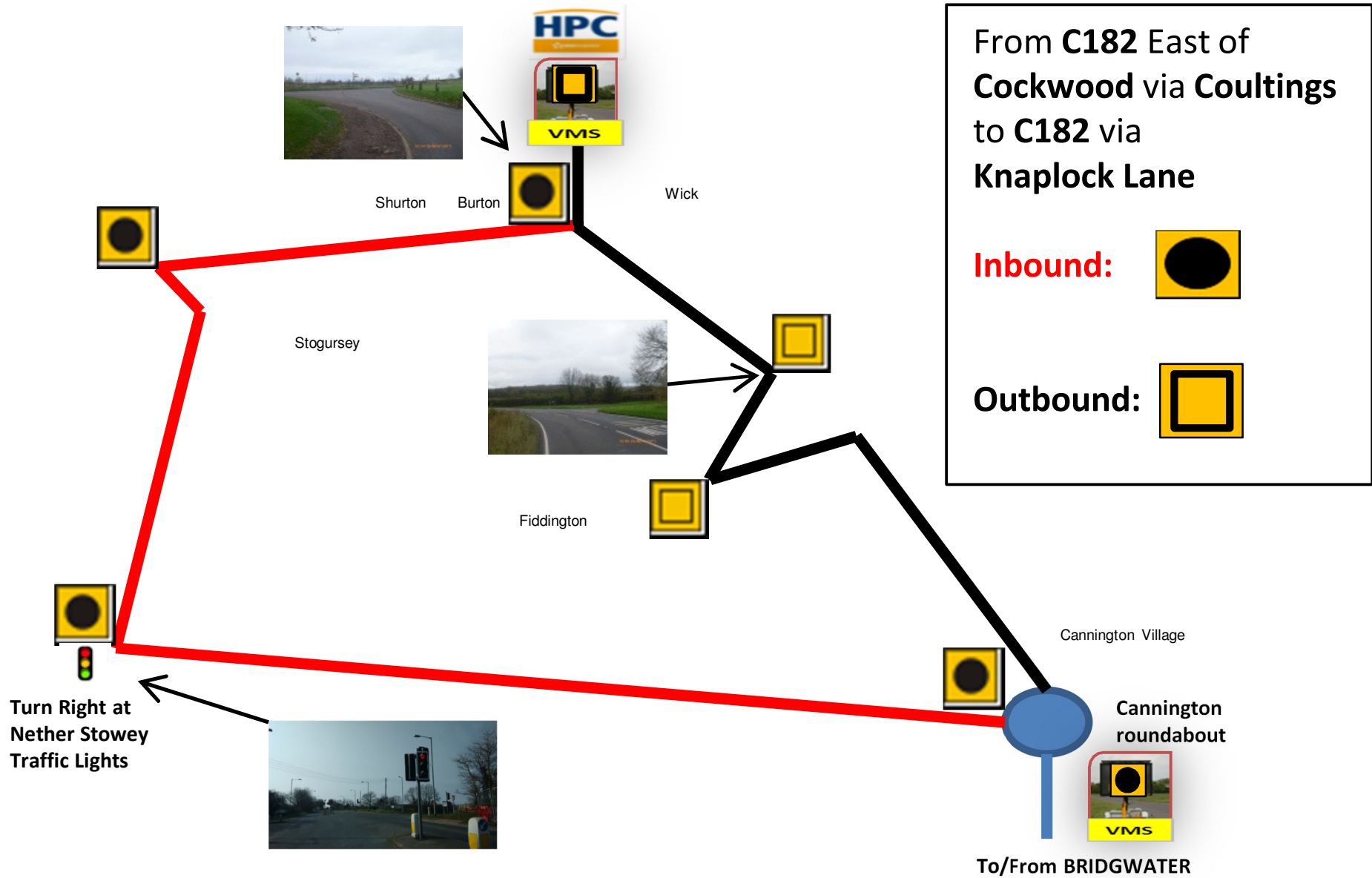


# Incident Route 1



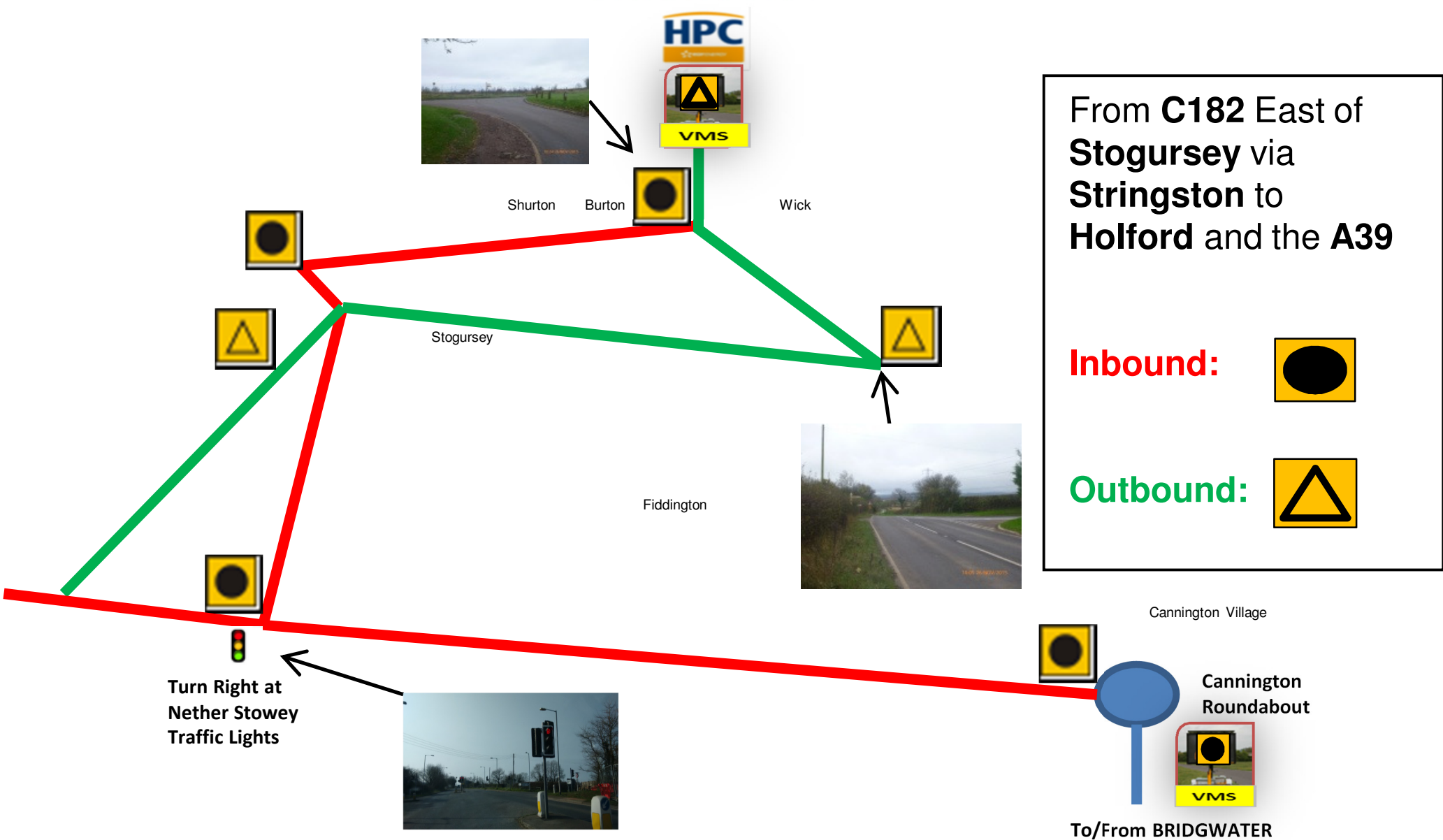
Light vehicles & single deck bus only

## Incident Route 2



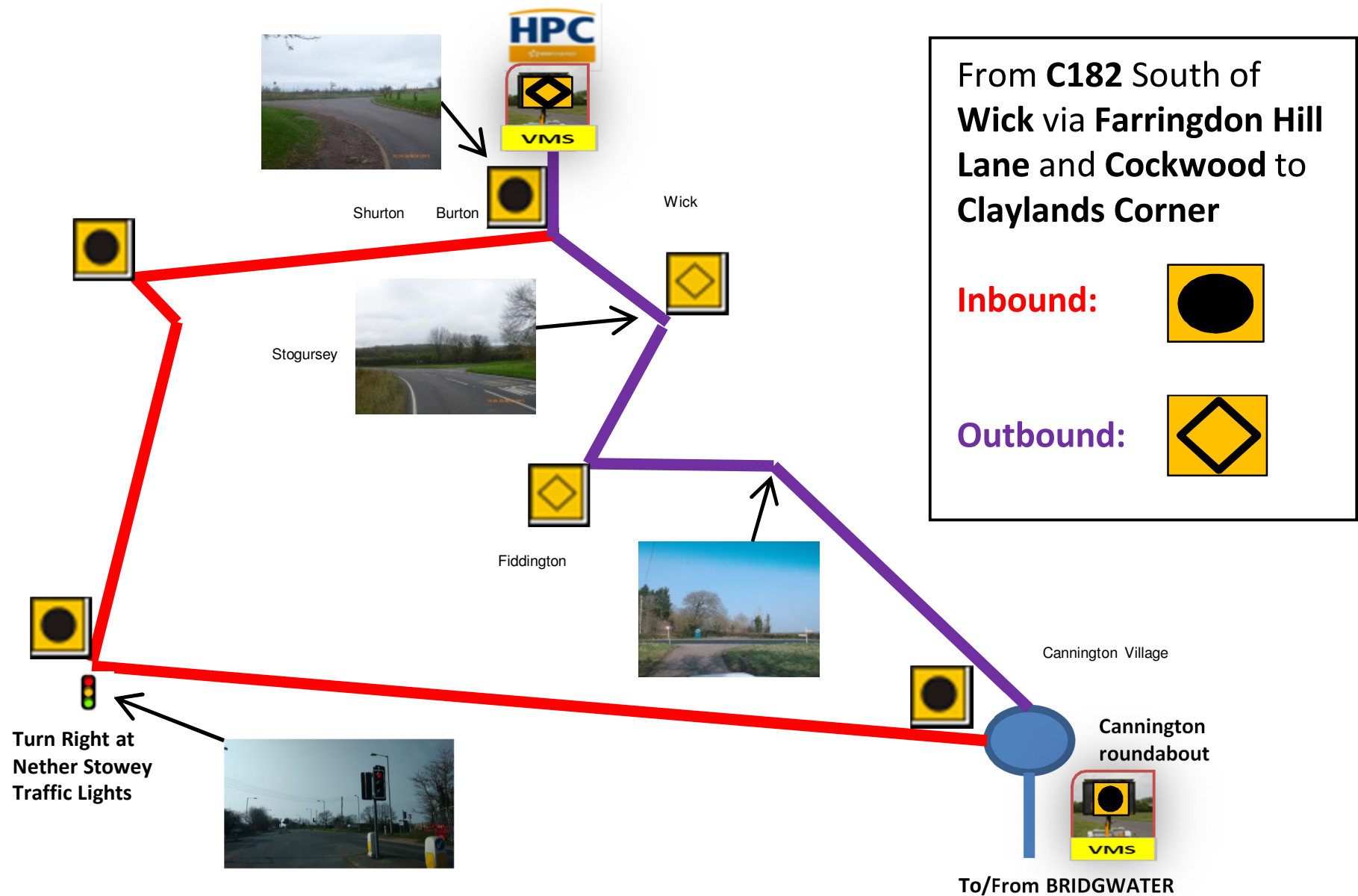
Light vehicles & single deck bus only

## Incident Route 3



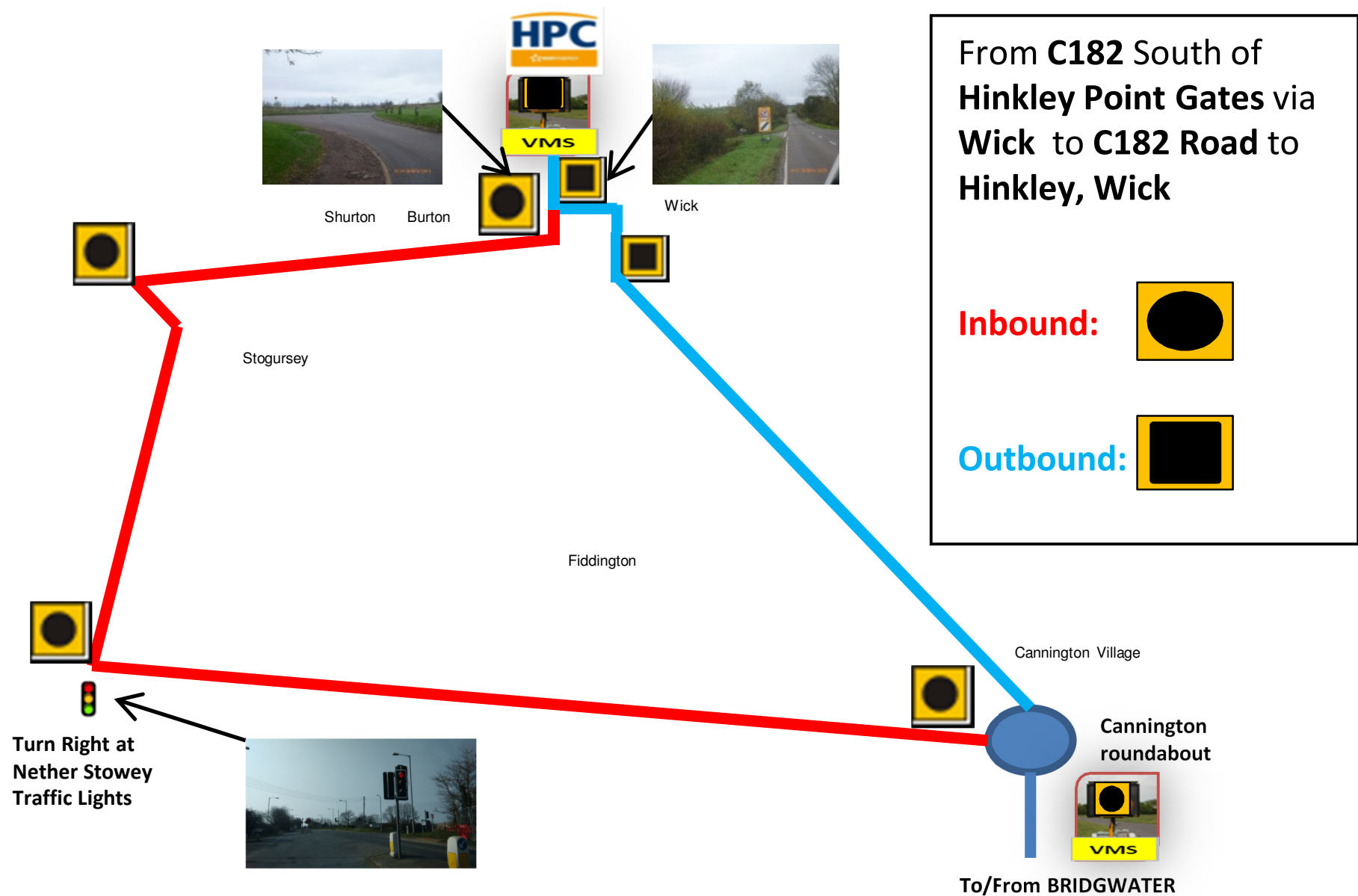
Light vehicles & single deck bus only

# Incident Route 4



Light vehicles & single deck bus only

# Incident Route 5



Light vehicles & 2.7 Metres wide single deck bus only

# Where do I go for further information?

- A&S Police Enquiries
  - 101
- SCC (Somerset County Council)
  - 01823 359171/ 07550 882440.
- HPC Security
  - 01278 486204
- NNB Logistics
  - 01278 482533/ 01278 482552